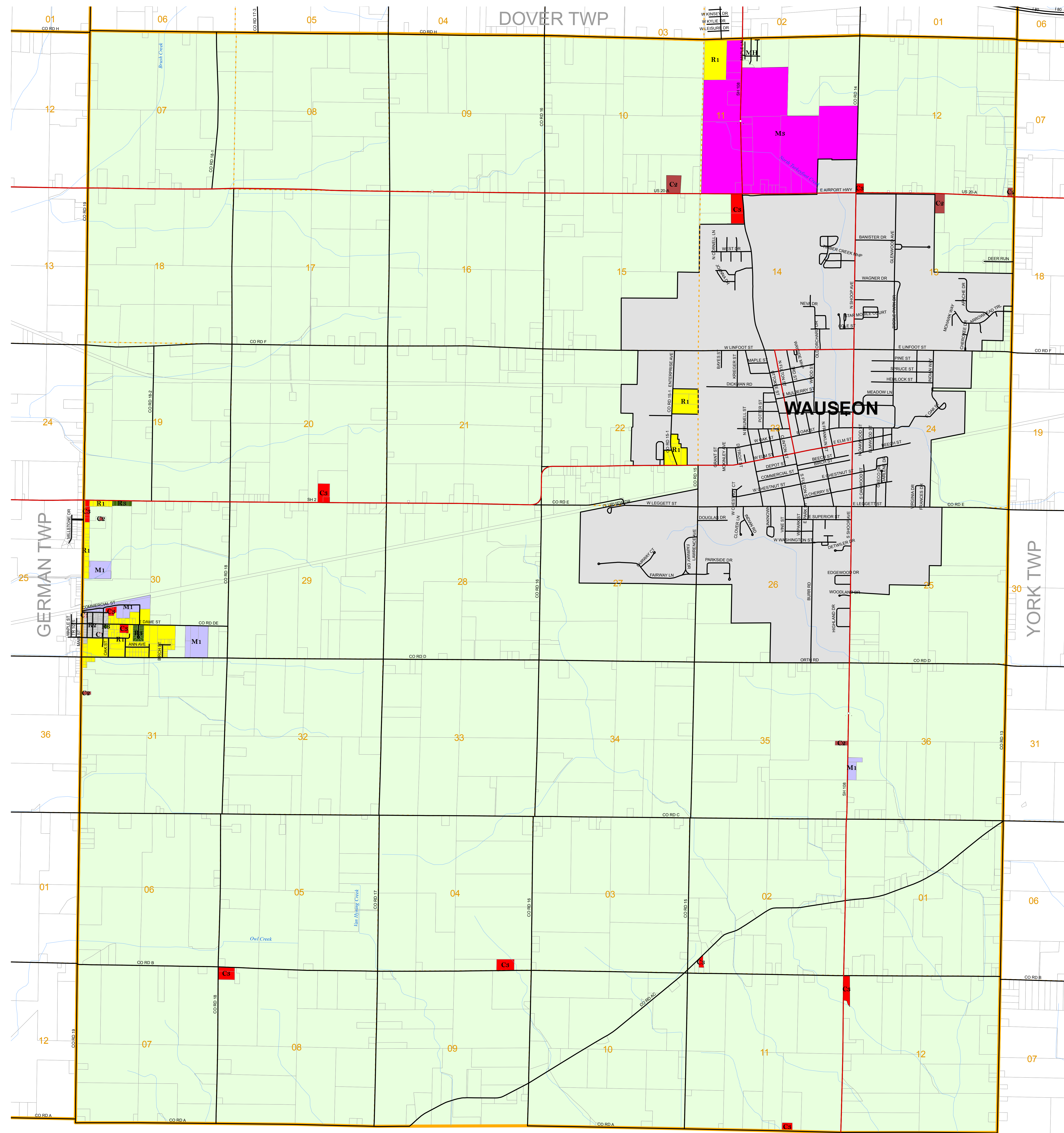

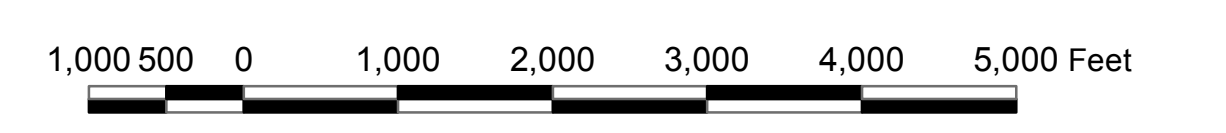


Zoning Map Clinton Township Fulton County, Ohio



Legend

- State & US Highways
- Centerlines
- Creeks
- Section Lines
- Township Boundary
- Corporation Boundary
- Parcels
- AG / RURAL ESTATE
- A1 - AGRICULTURAL
- C1 - LOCAL SERVICE
- C2 - COMMERCIAL SHOPPING
- C3 - GENERAL BUSINESS
- M1 - LIGHT INDUSTRIAL
- M2 - GENERAL INDUSTRIAL
- M3 - SPECIAL
- MH - MANUFACTURED HOMES
- R1 - RESIDENTIAL
- R2 - RESIDENTIAL
- R3 - RESIDENTIAL



Prepared by Fulton County Regional Planning Commission (419-337-9214)
www.fultoncountyoh.com/regionalplan.htm

Parcel Information Provided by Fulton County Auditor's Office (419-337-9200)

Map created by FC-GIS, L Sackmann, 3/27/2012