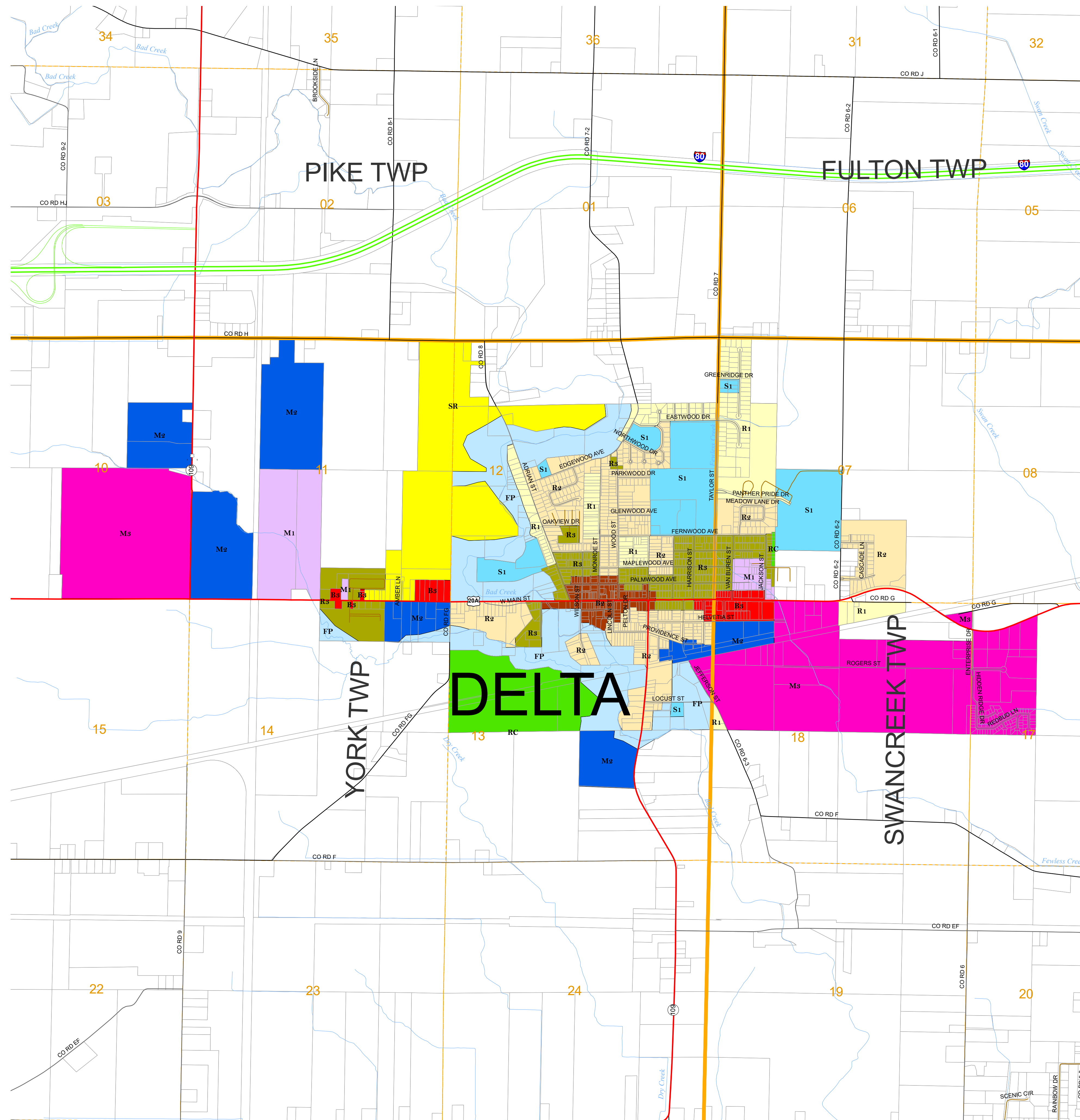

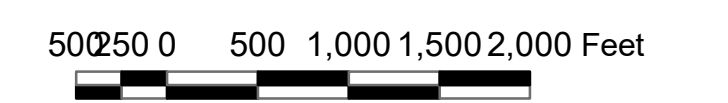


Zoning Map Village of Delta Fulton County, Ohio



Legend

- Section Lines
- Township Boundary
- Parcels
- Zoning Description**
- B2 - GENERAL BUSINESS
- B3 - HWY AND GENERAL BUSINESS
- FP - FLOOD PLAIN
- M1 - RESTRICTED INDUSTRIAL
- M2 - GENERAL INDUSTRIAL
- M3 - PLANNED INDUSTRIAL
- R1 - LOW DENSITY RESIDENTIAL
- R2 - MEDIUM DENSITY RESIDENTIAL
- R3 - HIGH DENSITY RESIDENTIAL
- RC - RURAL CONSERVATION
- S1 - SPECIAL
- SR - SUBURBAN RESIDENTIAL



Prepared by Fulton County Regional Planning Commission (419-337-9214)
www.fultoncountyoh.com

Parcel Information Provided by Fulton County Auditor's Office (419-337-9200)

Map created by FC-GIS, S Yoder. 6/22/2021